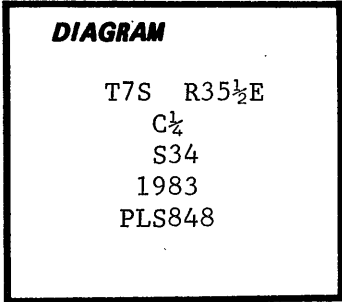


**CERTIFIED RECORD OF LAND CORNER MONUMENTATION**

**History of original corner establishment:**

Corner not previously established.

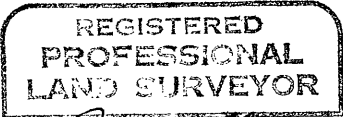


**Description of corner evidence found:**

N/A.

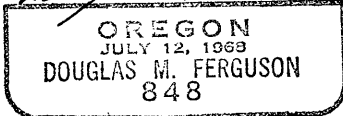
**Description of monument and accessories | established to perpetuate the original location of this corner:**

Set a 30"x2½" aluminum pipe with a 2½" aluminum cap stamped as shown in diagram.  
 Set 12" in the ground and raised a mound of stone around pipe.  
 From which:  
 A Lodge-pole Pine 7" dia. bears S83°W, 7.1 ft. scribed C½ S34. BT.  
 A " " " 6" " " S17°E, 33.1 ft. " " " BT.  
 Set steel posts with warning and boundry signs West 7 ft. and East 4 ft.  
 Nailed brass washers stamped PLS848, bearing tree and warning signs to each tree.  
 Painted 6" red band around each tree.



Corner monumented 8-30-83

Witnessed by Dan Martin



Office of... Surveyor ..... County of... Grant .....  
 State of... Oregon ..... I hereby certify that the within instrument was filed in this office  
 for record on the 22 day of Nov , 19.. 83  
Robert D. Bayliff by .....  
 (COUNTY OFFICIAL) (DEPUTY)